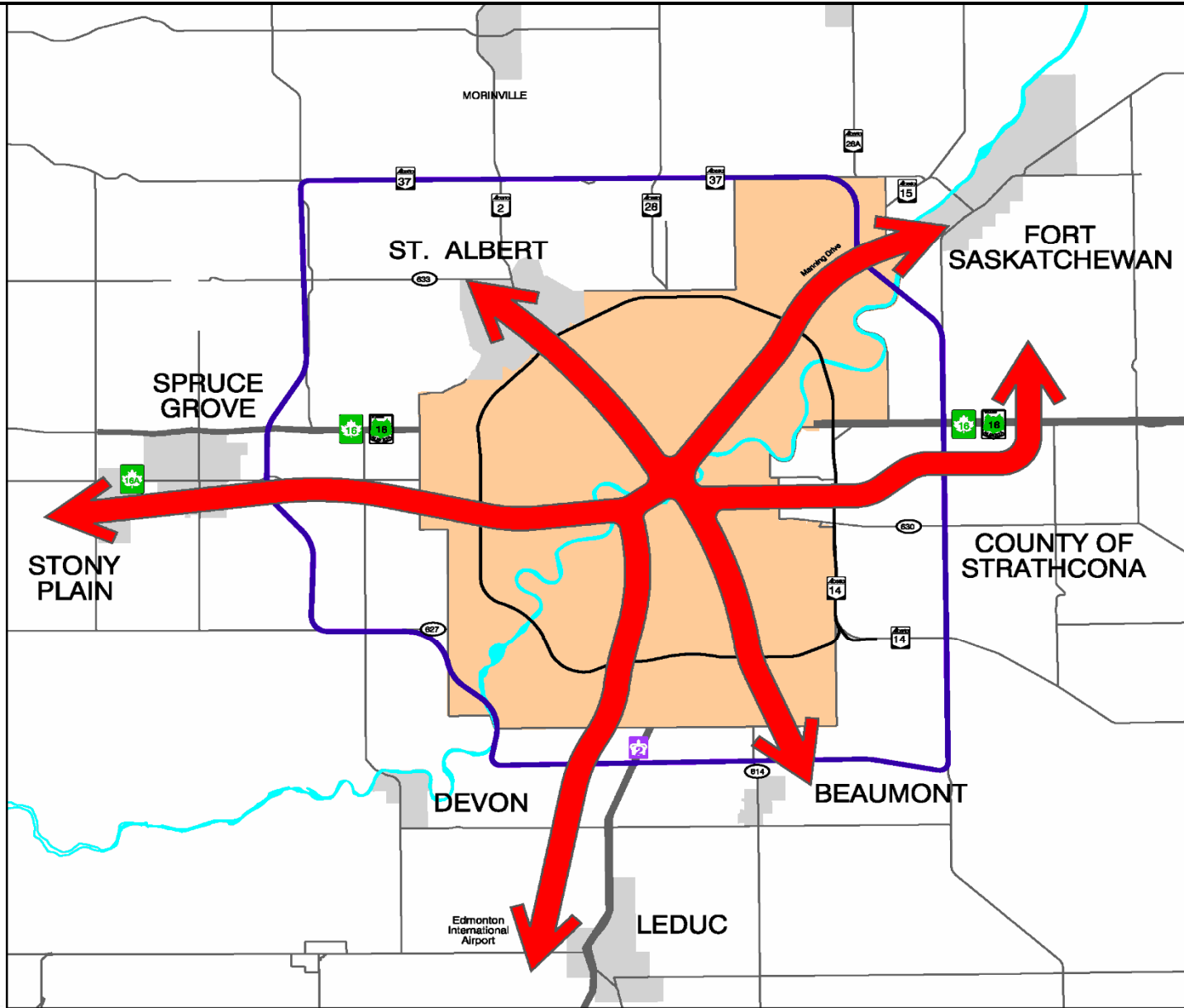
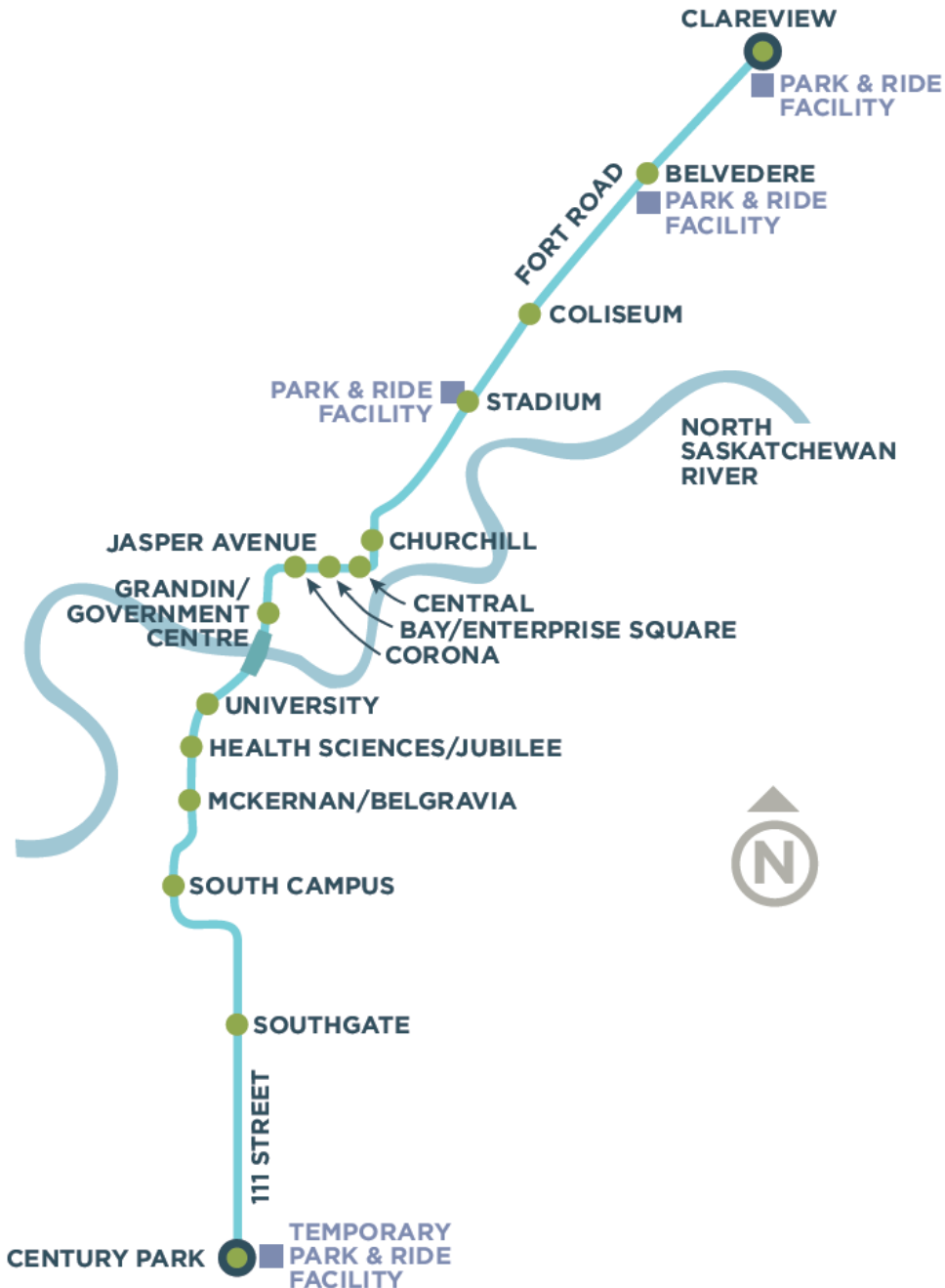


Original LRT Network Plan - 2008





Existing System

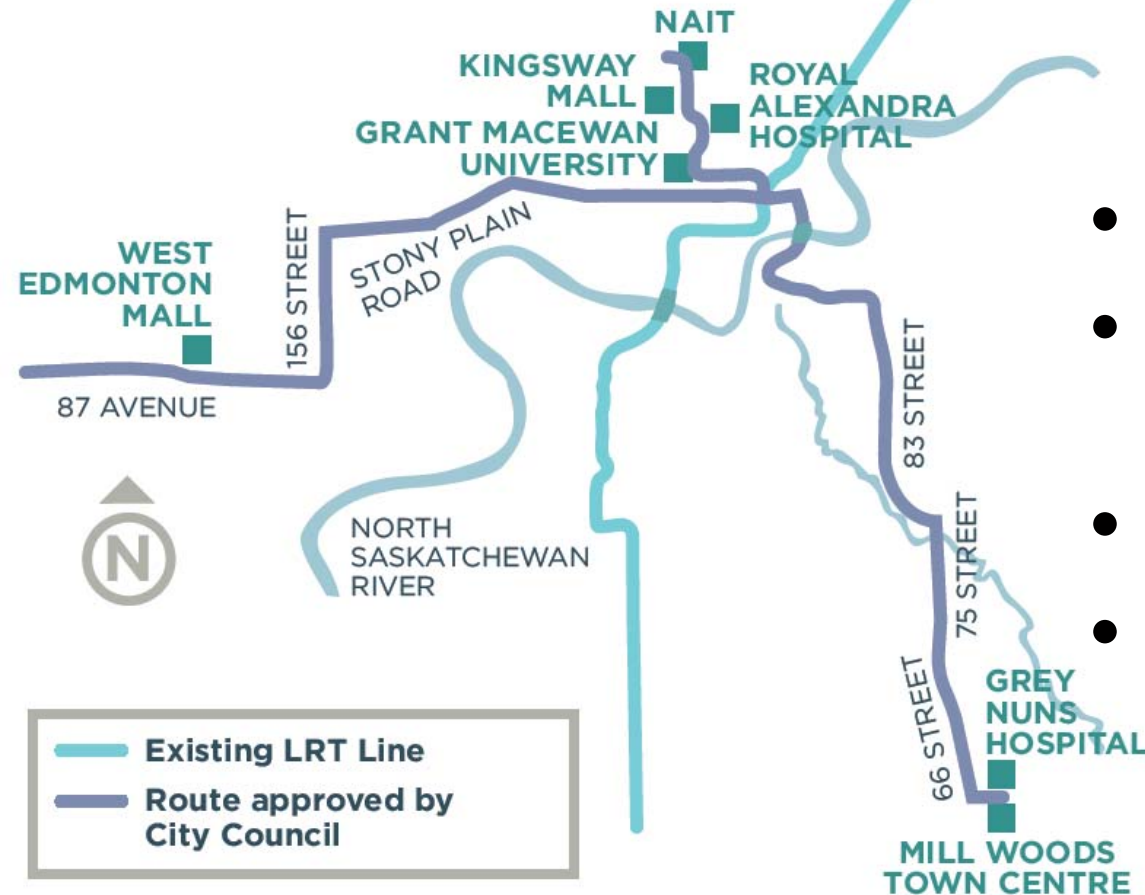
- 21 km of LRT
- 74 LRV's
- 15 Stations
- Over 85,000 riders/weekday

2011 – LRT Status

	Concept Planning		Preliminary Engineering	Detailed Engineering	Construction Complete & Opened
	Corridor Definition	Alignment Definition			
South LRT (Health Sciences to Century Park)	✓	✓	✓	✓	✓
North LRT (Downtown to NAIT)	✓	✓	✓	✓	End 2014
South LRT (Century Park to Ellerslie Road)	✓	✓	✓		
Northeast LRT (Clarview to Gorman)	✓	✓	✓		
Southeast LRT (Downtown to Mill Woods)	✓	✓	2013		
West LRT (Downtown to Lewis Estates)	✓	✓	2013		
Downtown LRT (West to Southeast)	✓	Spring 2011			
Northwest LRT (NAIT to Northwest Edmonton)	✓	End 2012			
East LRT (Downtown to Sherwood Park)	TBD	TBD			

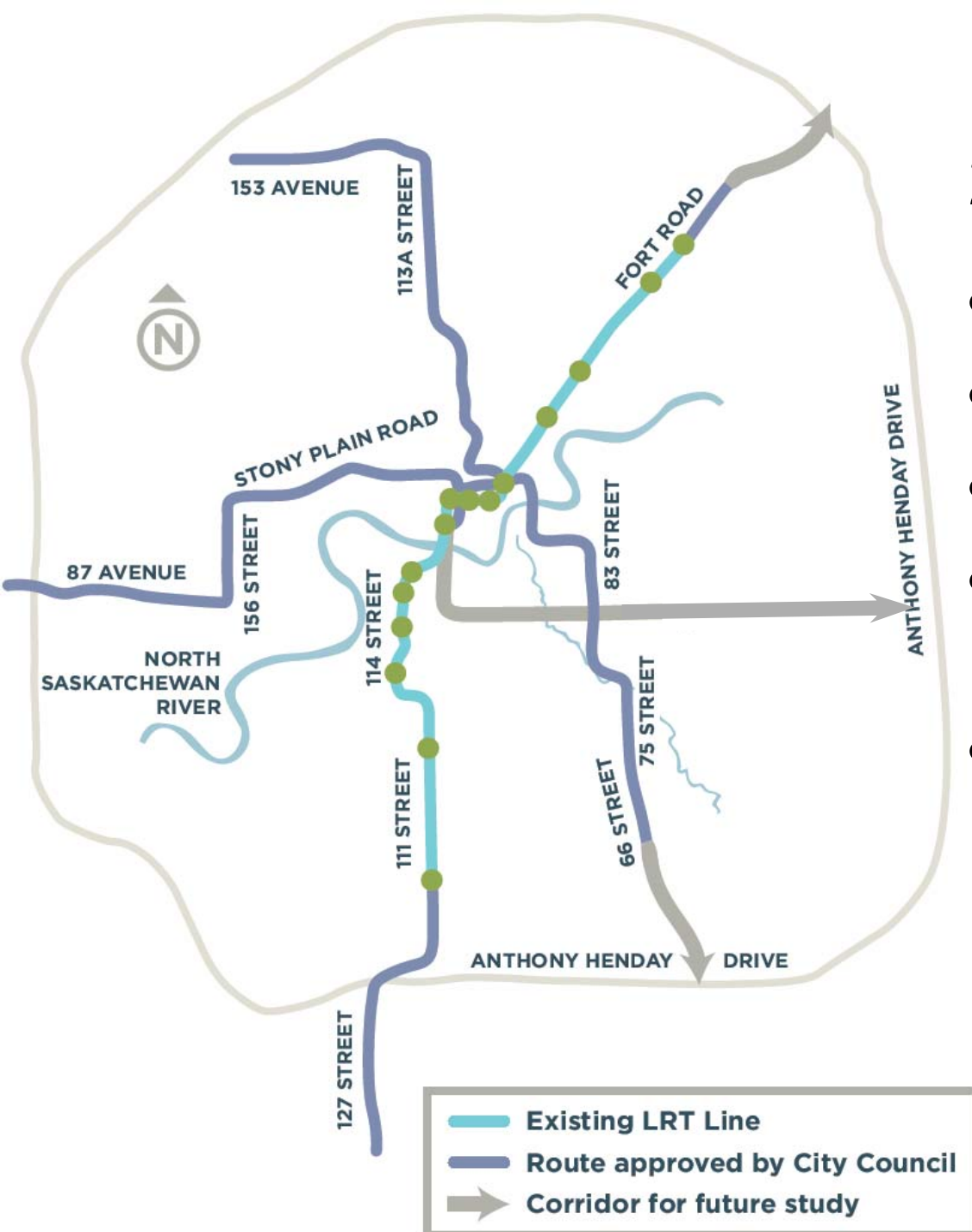
With Addition of W & SELRT System

- 51 km of LRT
- 184 LRV's (100 new Low Floor Cars)
- 44 Stations
- Over 170,000 riders/weekday



2040 LRT System

- 113 km of LRT
- Over 300 LRV's
- Over 70 Stations
- Regional Park and Ride Lots
- Over 350,000 riders/weekday



Ultimate Regional LRT System



- 128 km of LRT
- Over 80 Stations
- Over 350 LRV's
- 8 Regional Park and Ride Lots
- Over 360,000 riders/weekday

Urban-Style Low-Floor LRT

